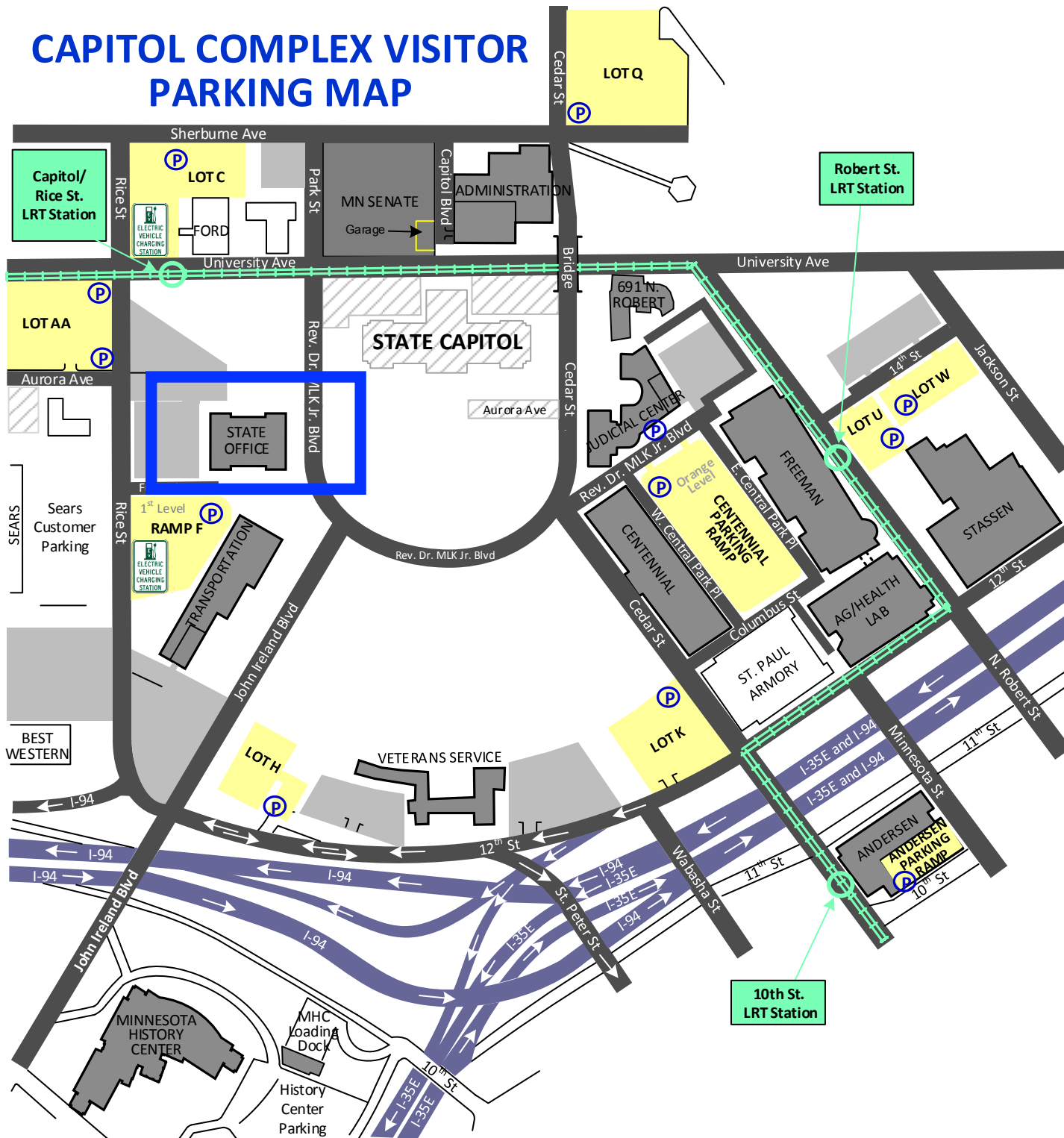


# CAPITOL COMPLEX VISITOR PARKING MAP



**ANDERSEN PARKING RAMP** - enter from 10<sup>th</sup> St and Cedar St

**CENTENNIAL PARKING RAMP, Orange Level** - southeast corner of Rev. Dr. MLK Jr. Blvd. and W. Central Park Pl

**LOT AA** - southwest corner of University Ave and Rice St enter from Aurora Ave

**LOT C** - northwest corner of Sherburne off of Rice St, enter from Sherburne Ave

**LOT H** - northeast corner of 12<sup>th</sup> St. and John Ireland Blvd

**LOT K** - northwest corner of Cedar St and 12<sup>th</sup> St

**LOT Q** - northeast corner of Cedar St and Sherburne Ave






**LOT U** - southeast corner of N. Robert St and 14<sup>th</sup> St

**LOT W** - southwest corner of 14<sup>th</sup> St and Jackson St

**MINNESOTA SENATE BUILDING GARAGE, Ground Level**- enter from Capitol Blvd, off of Sherburne Ave- Public Disability Parking only

**RAMP F, 1<sup>st</sup> Level** - enter from Fuller Ave, off Rice St

**Rev. Dr. MLK Jr. Blvd-** parking on either side of the street

-  Construction site
-  Electric Vehicle charging station
-  Metro Green Line Light Rail
-  Metro Green Line Light Rail station
-  Pay station for public metered parking